









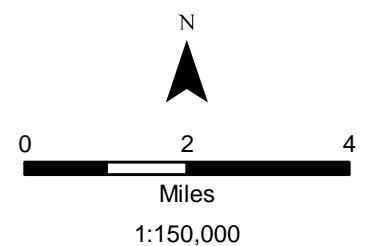
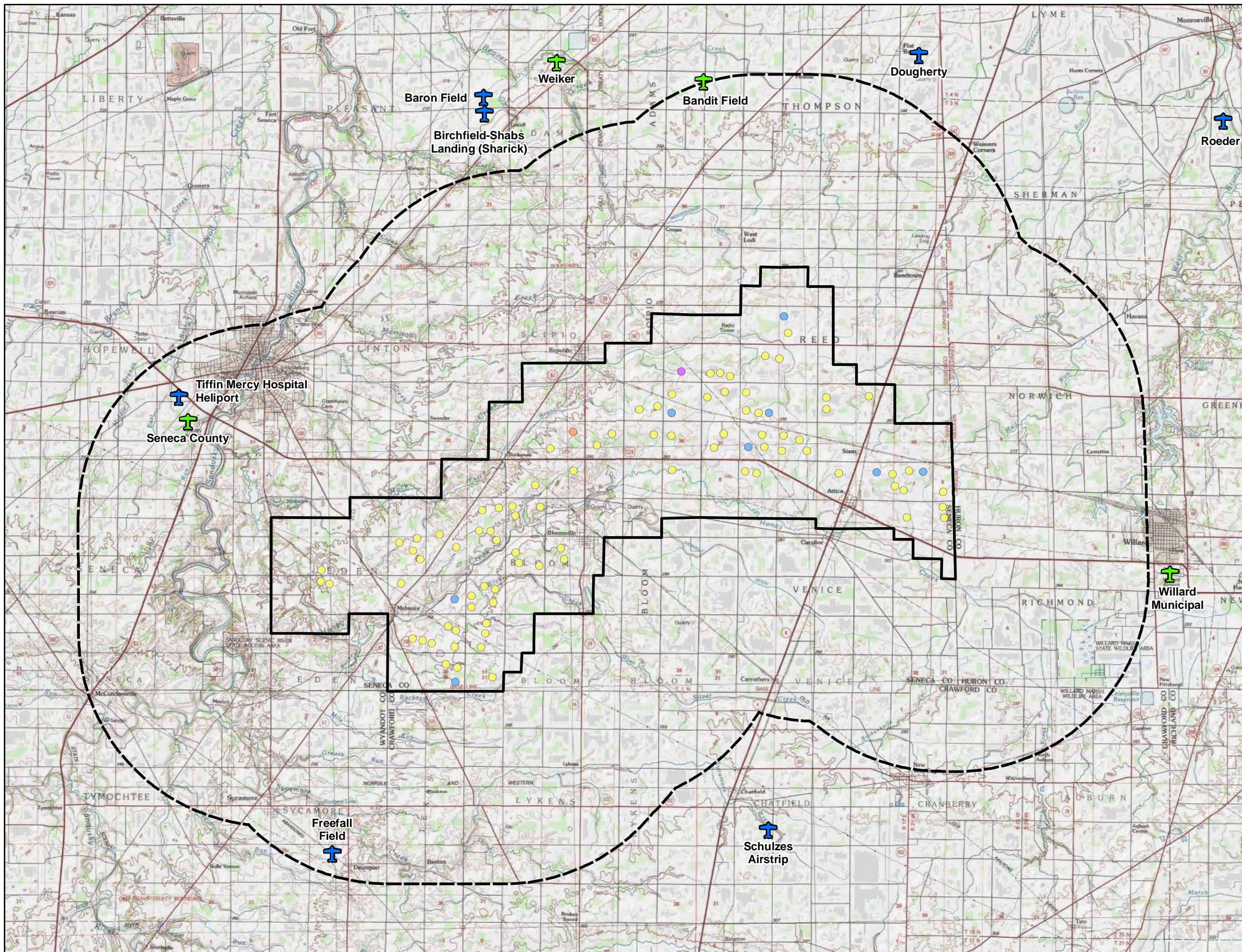
Section 4906-4-07: Figures

- **Figure 07-1: Air Navigation Facilities within 5 Miles**

**Figure 07-1
Air Navigation Facilities
within Five Miles**

Seneca Wind
Seneca County, Ohio

-  Project Area
-  5-mile Buffer
- Proposed Turbines (Hub Height)
 -  GE 2.3-116 (80 m)
 -  GE 2.3-116 (90 m)
 -  GE 2.3-116 (94 m)
 -  GE 2.5-127 (134 m)
-  Aviation Facilities - Public Use
-  Aviation Facilities - Private Use



Source: ESRI (2016), ODOT (2018)

